Appendix C: 1:30 Scale Corridor Maps

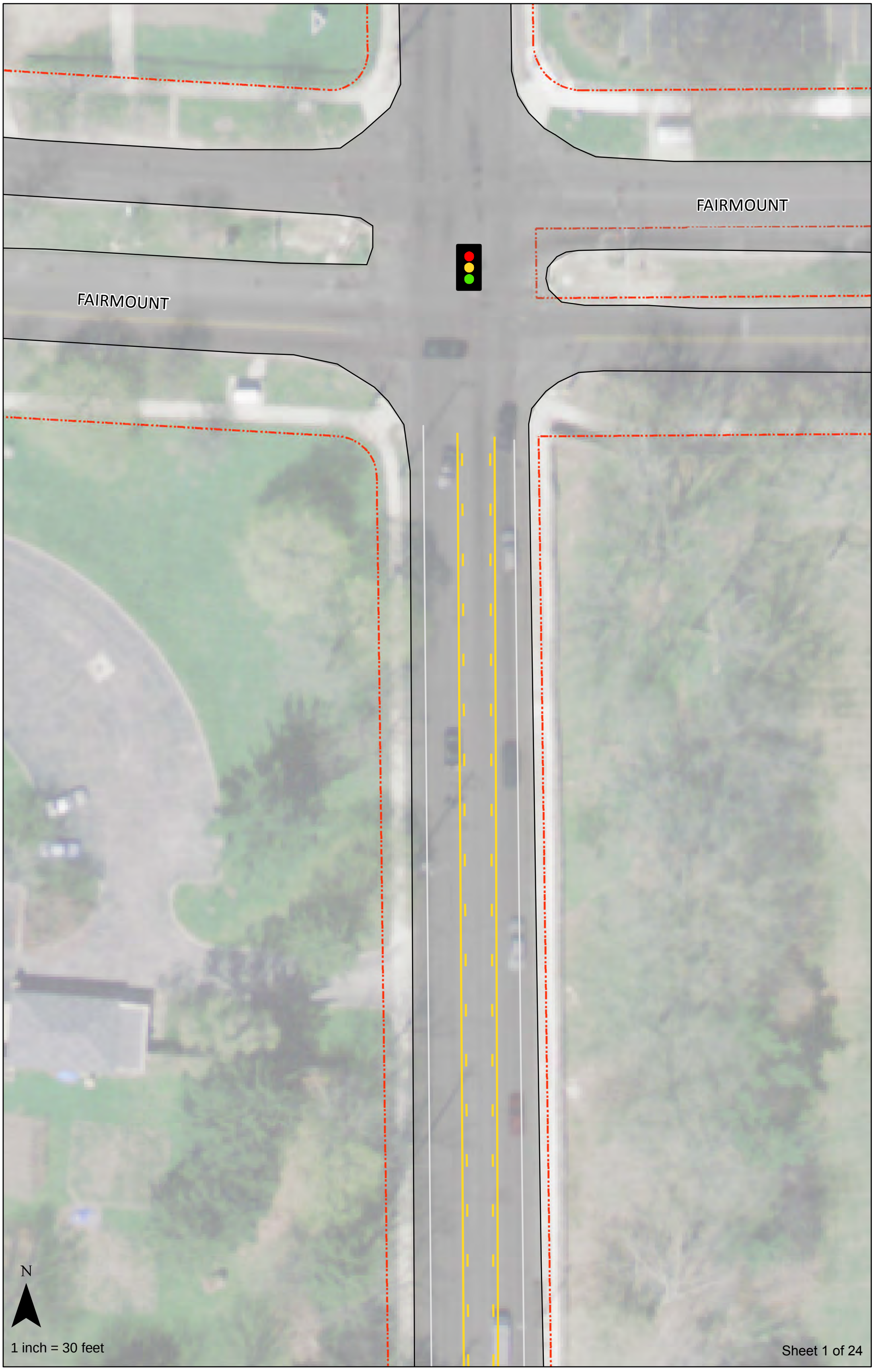
FAIRMOUNT
FAIRMOUNT
N
1 inch = 30 feet
Sheet 1 of 24

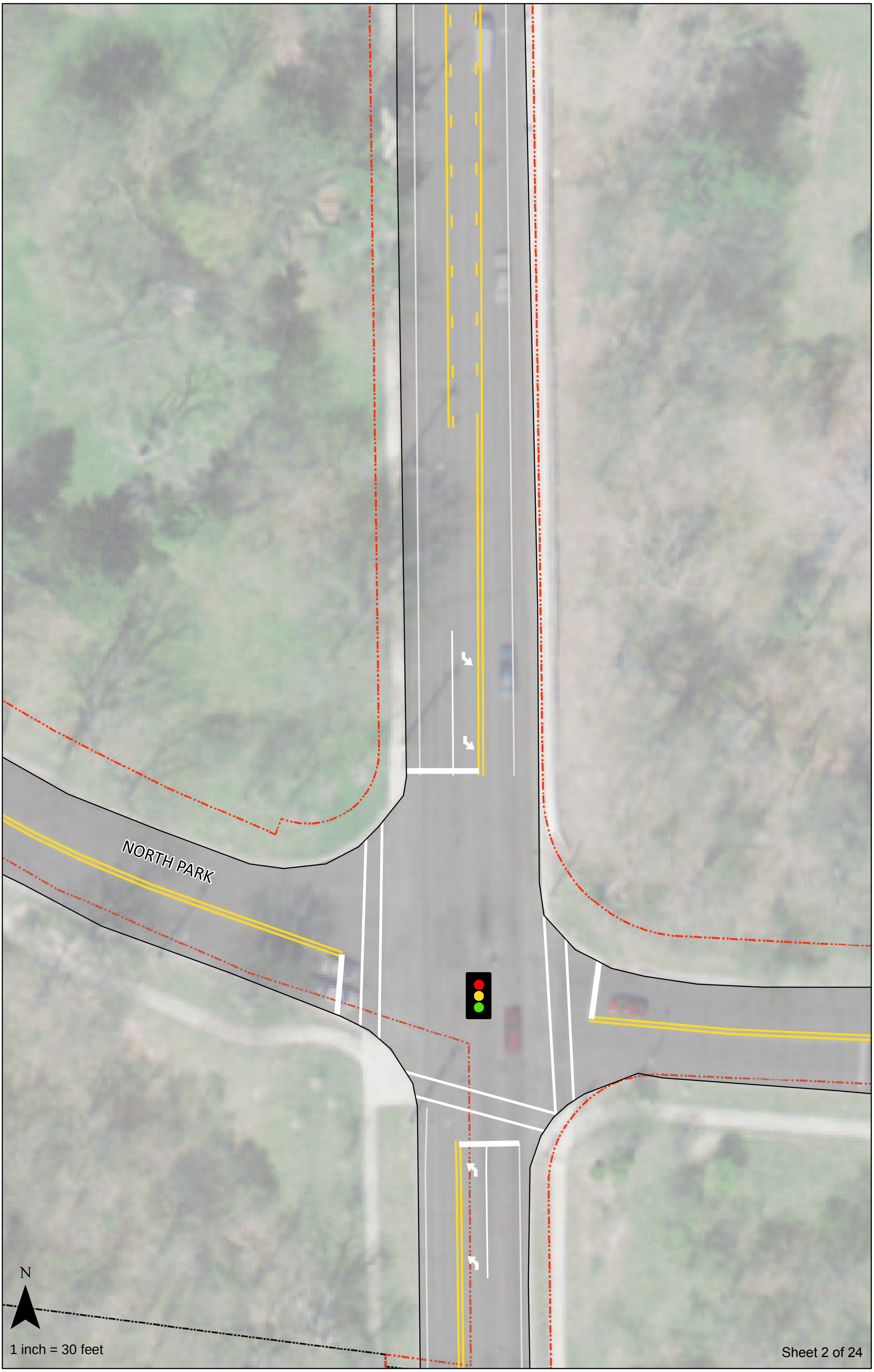
NORTH PARK
N
1 inch = 30 feet
Sheet 2 of 24

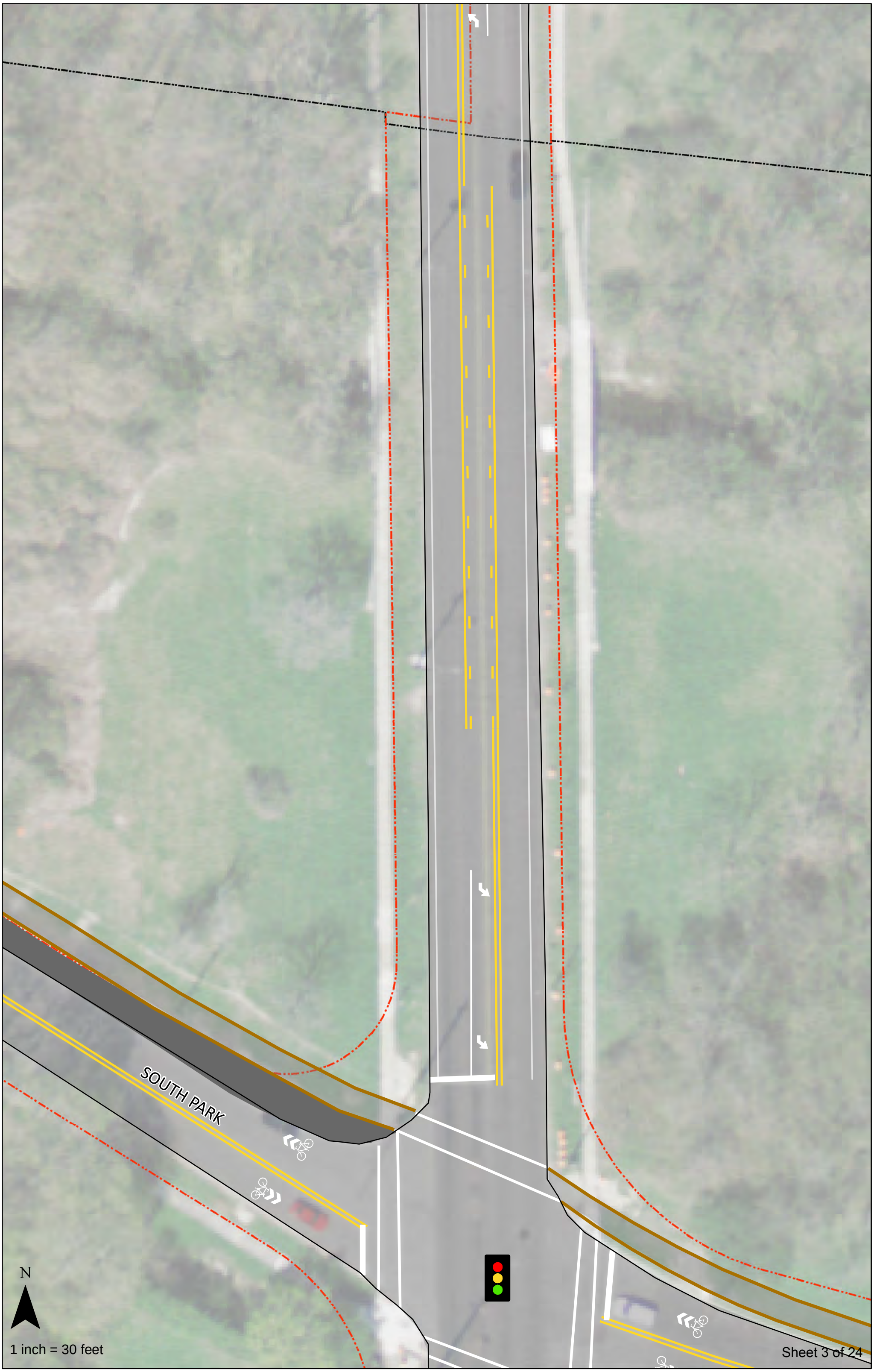
SOUTH PARK
N
1 inch = 30 feet
Sheet 3 of 24

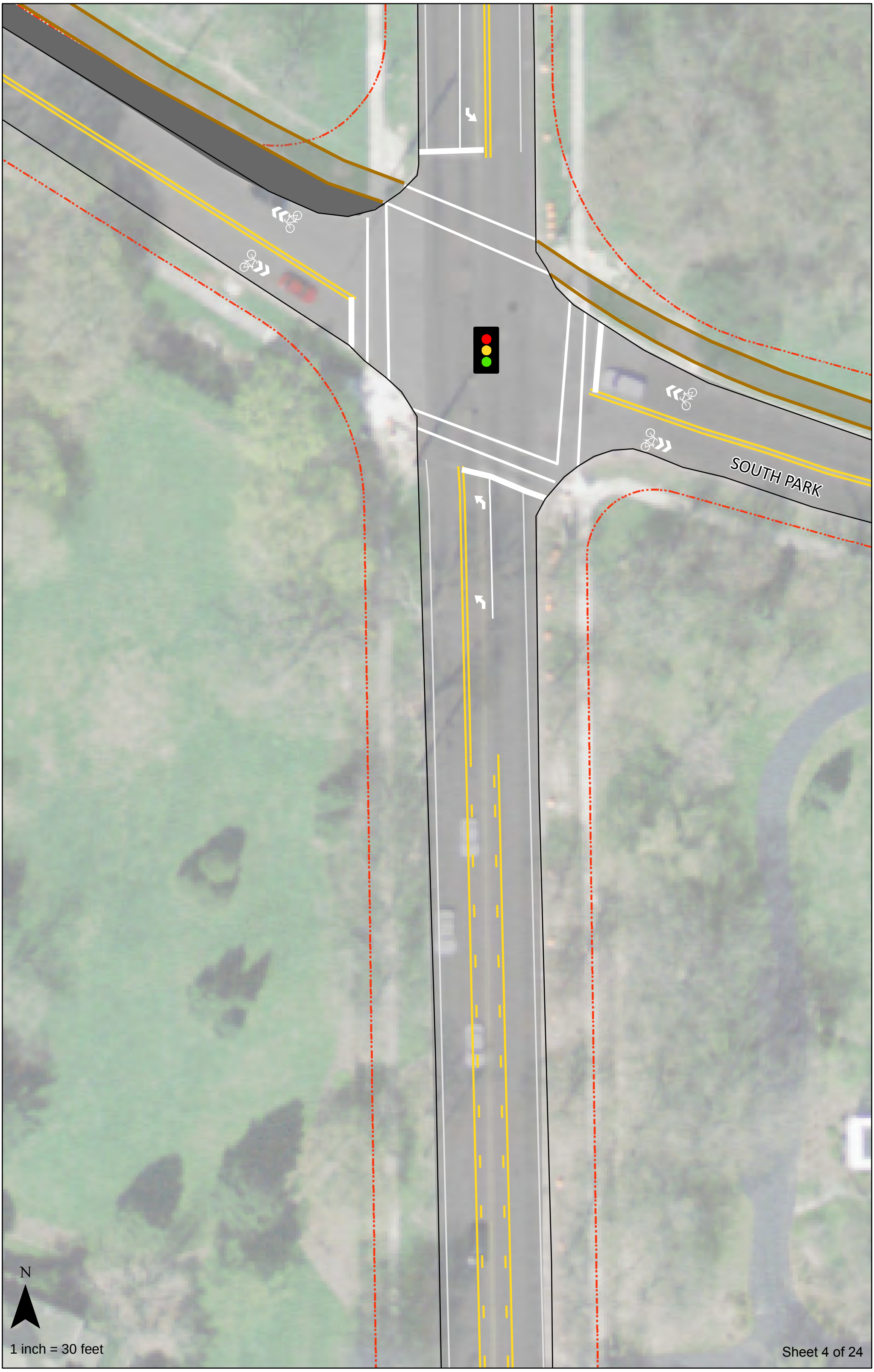
SOUTH PARK
N
1 inch = 30 feet
Sheet 4 of 24

SHAKER
SHAKER
N
1 inch = 30 feet
Sheet 5 of 24

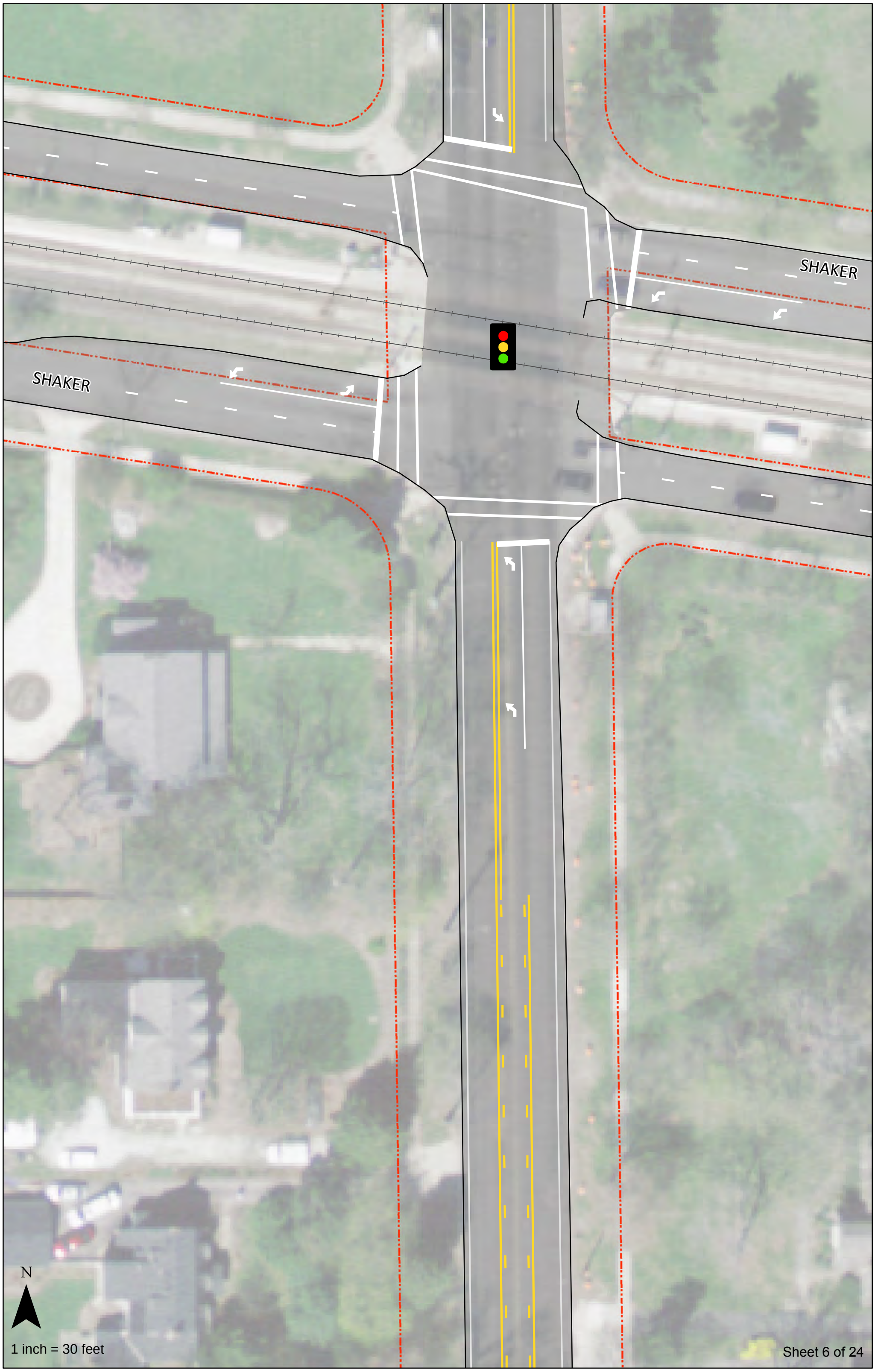
SHAKER
SHAKER
N
1 inch = 30 feet
Sheet 6 of 24

N
1 inch = 30 feet
Sheet 7 of 24

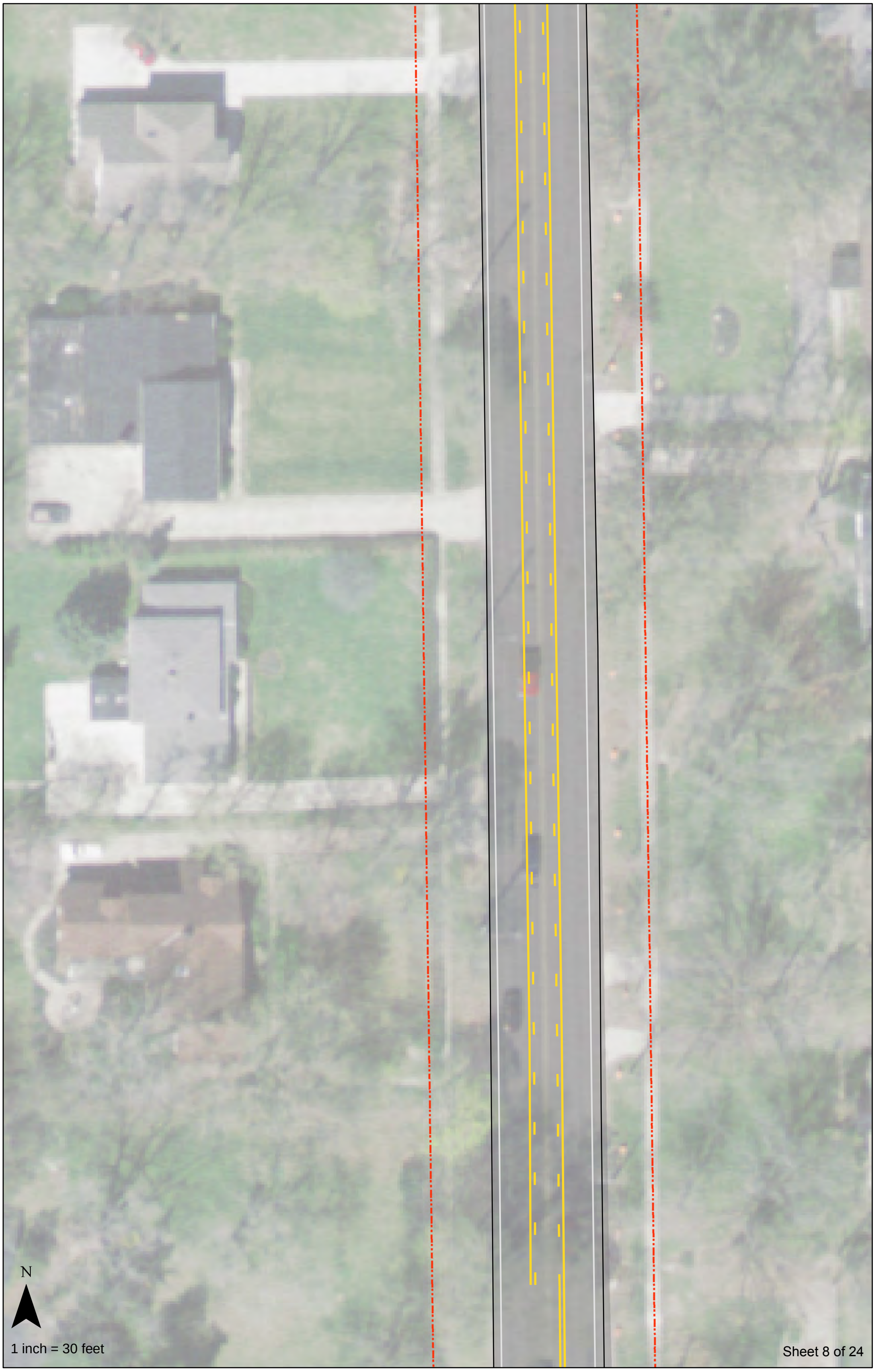
N
1 inch = 30 feet
Sheet 8 of 24

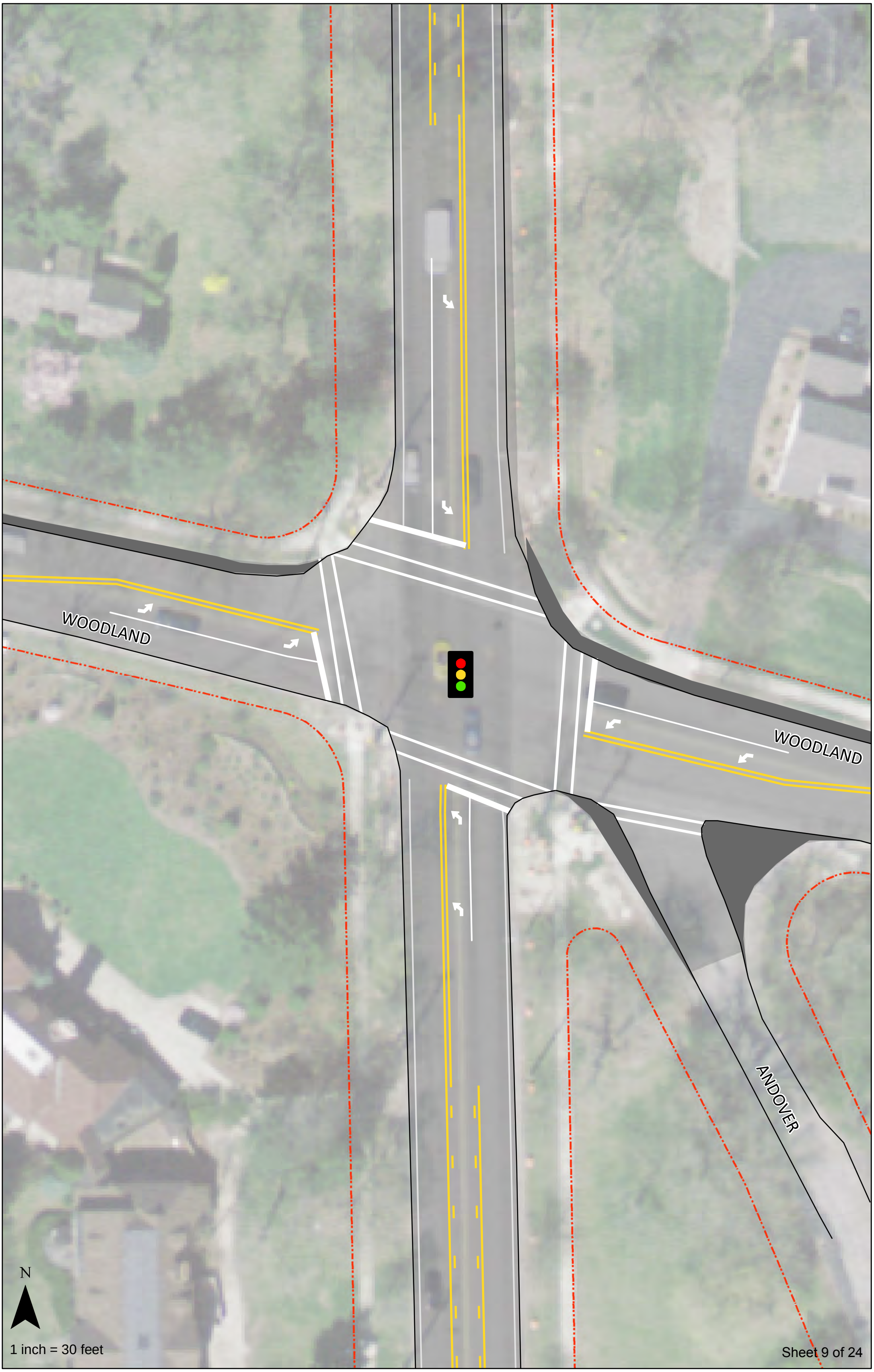
WOODLAND
WOODLAND
ANDOVER
N
1 inch = 30 feet
Sheet 9 of 24

N
1 inch = 30 feet
Sheet 10 of 24


PARKLAND
ANDOVER
N
1 inch = 30 feet
Sheet 11 of 24

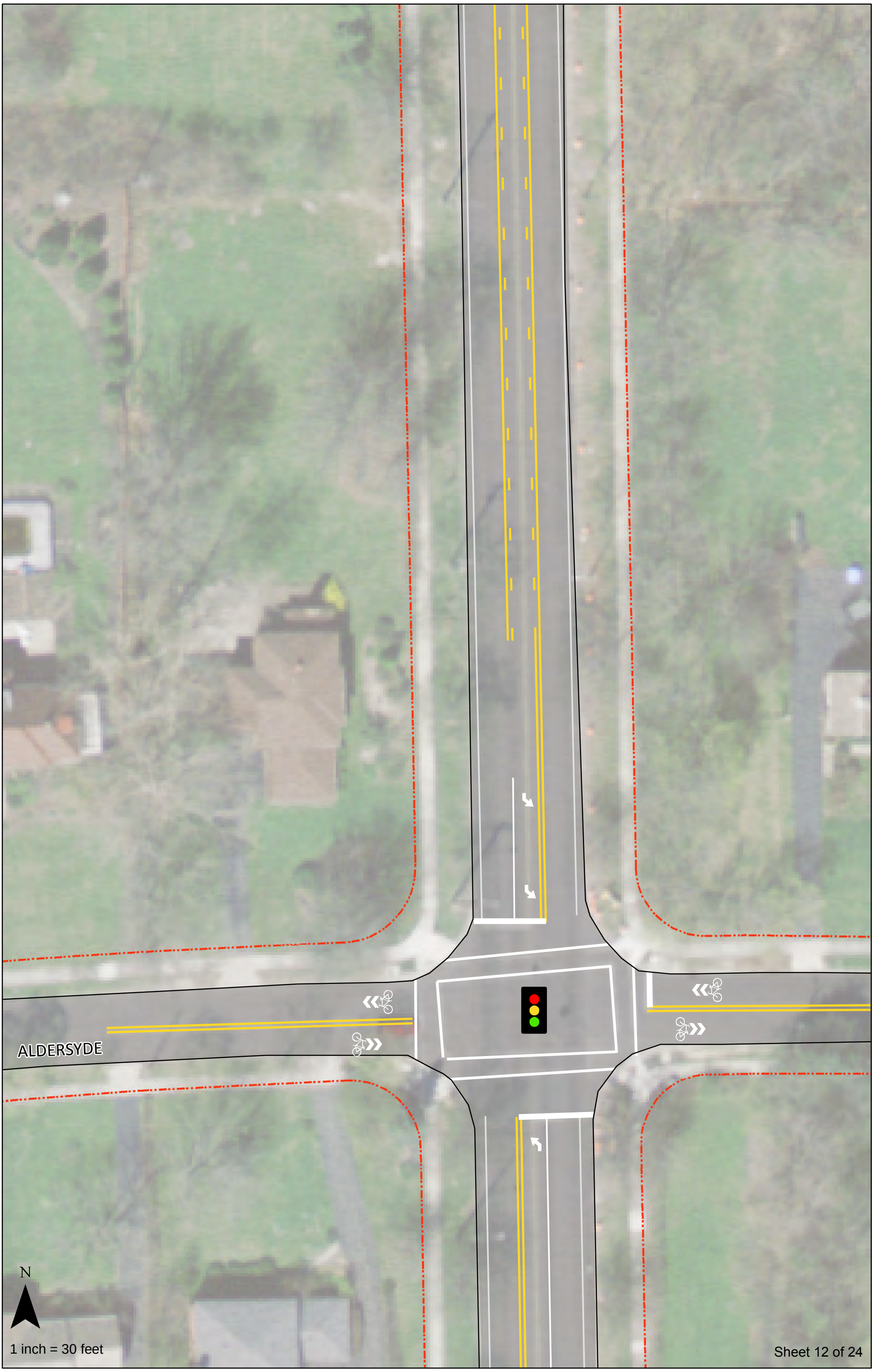
ALDERSYDE
N
1 inch = 30 feet
Sheet 12 of 24

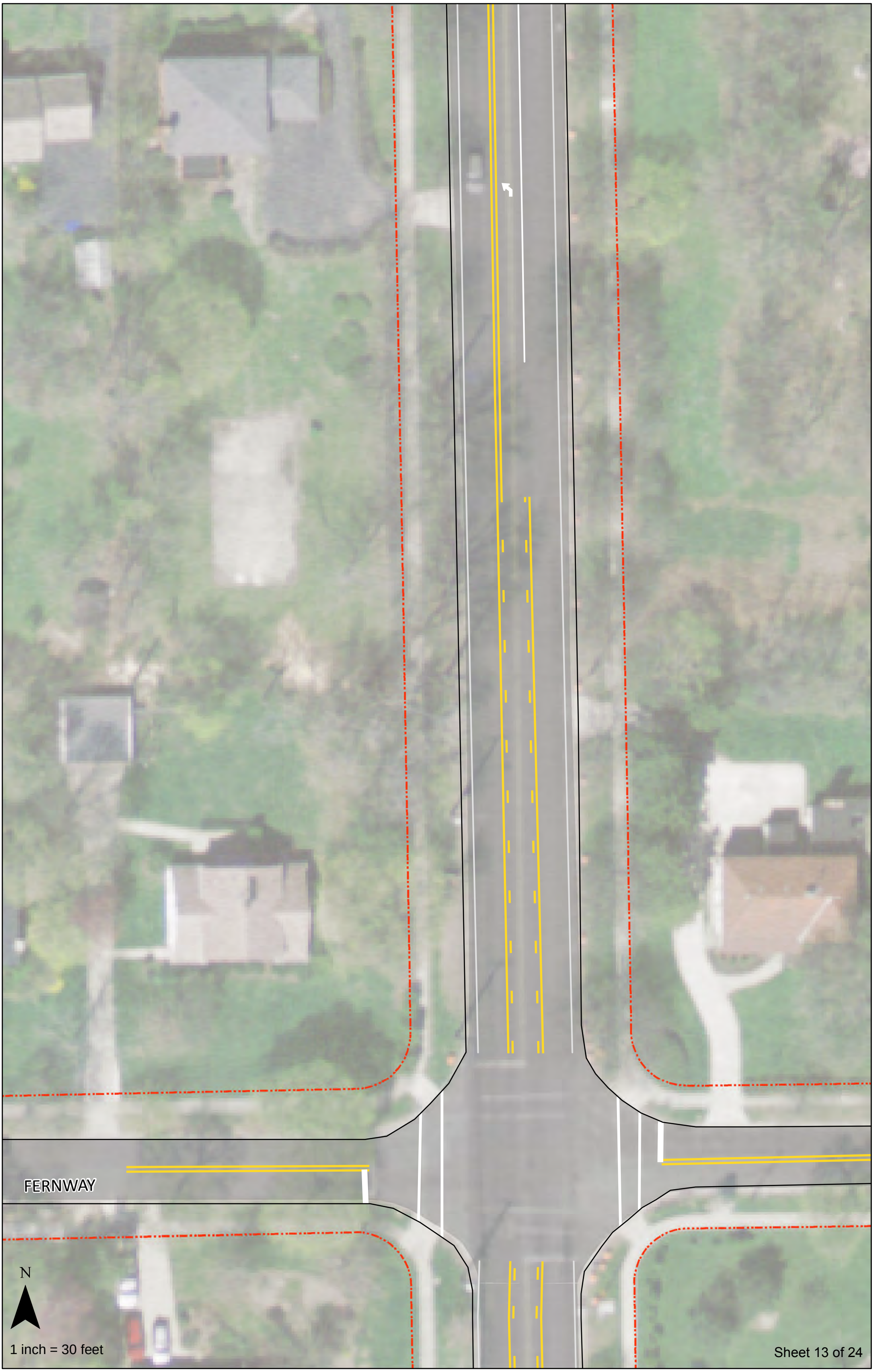
FERNWAY
N
1 inch = 30 feet
Sheet 13 of 24


N
1 inch = 30 feet
Sheet 14 of 24


N
1 inch = 30 feet
Sheet 15 of 24

N
1 inch = 30 feet

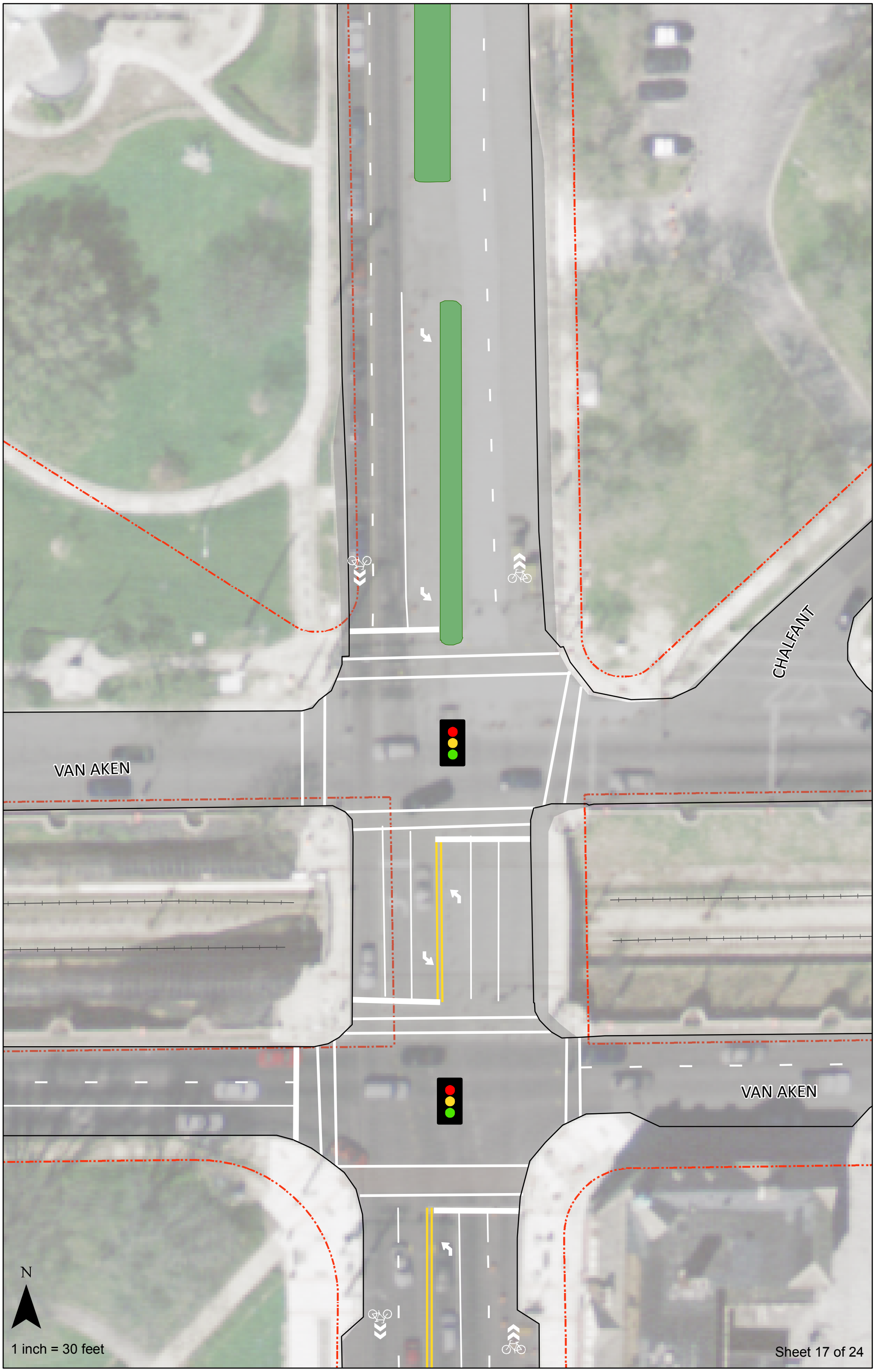
CHALFANT
VAN AKEN
VAN AKEN
N
1 inch = 30 feet
Sheet 17 of 24

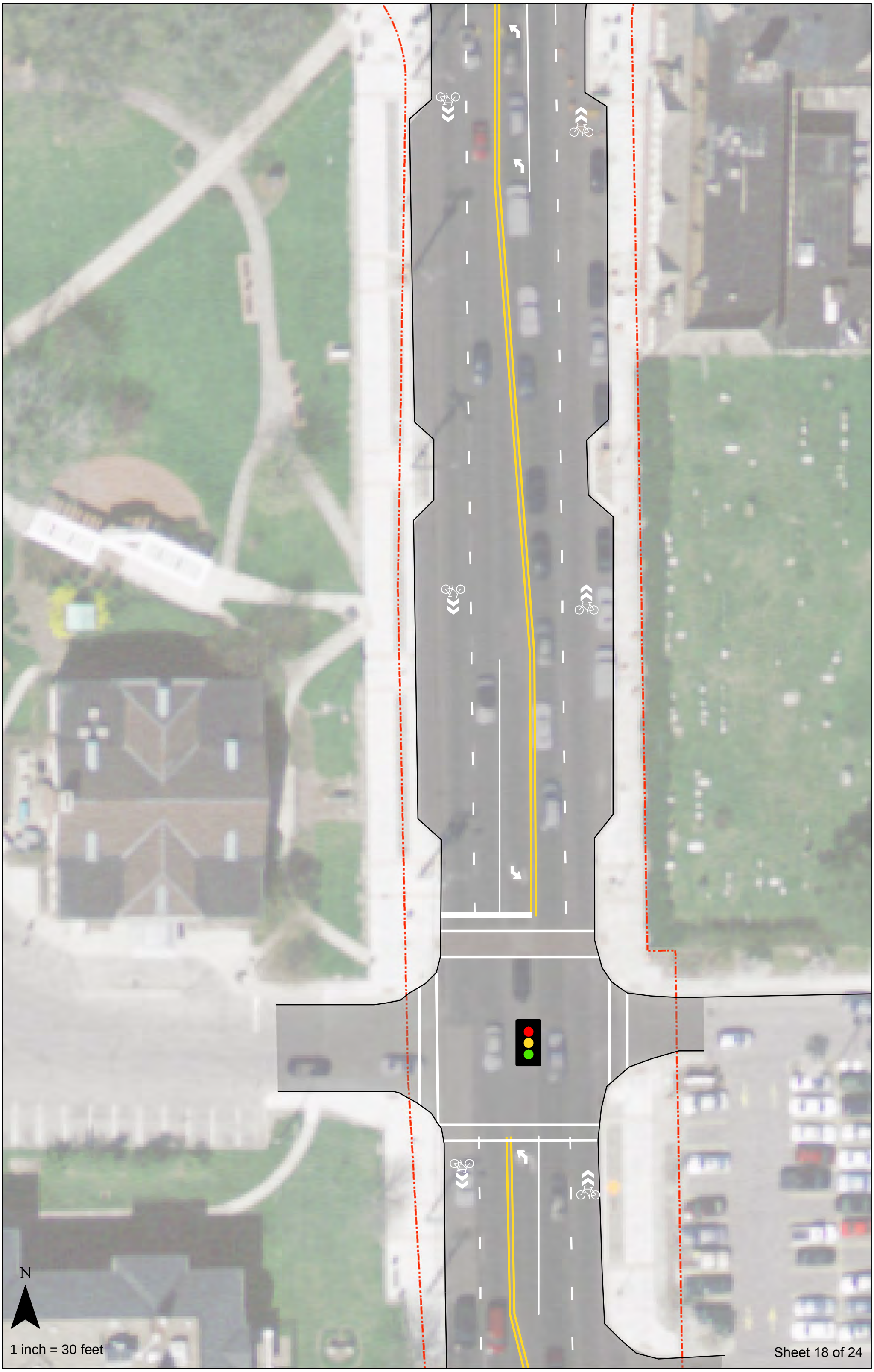
N
1 inch = 30 feet
Sheet 18 of 24

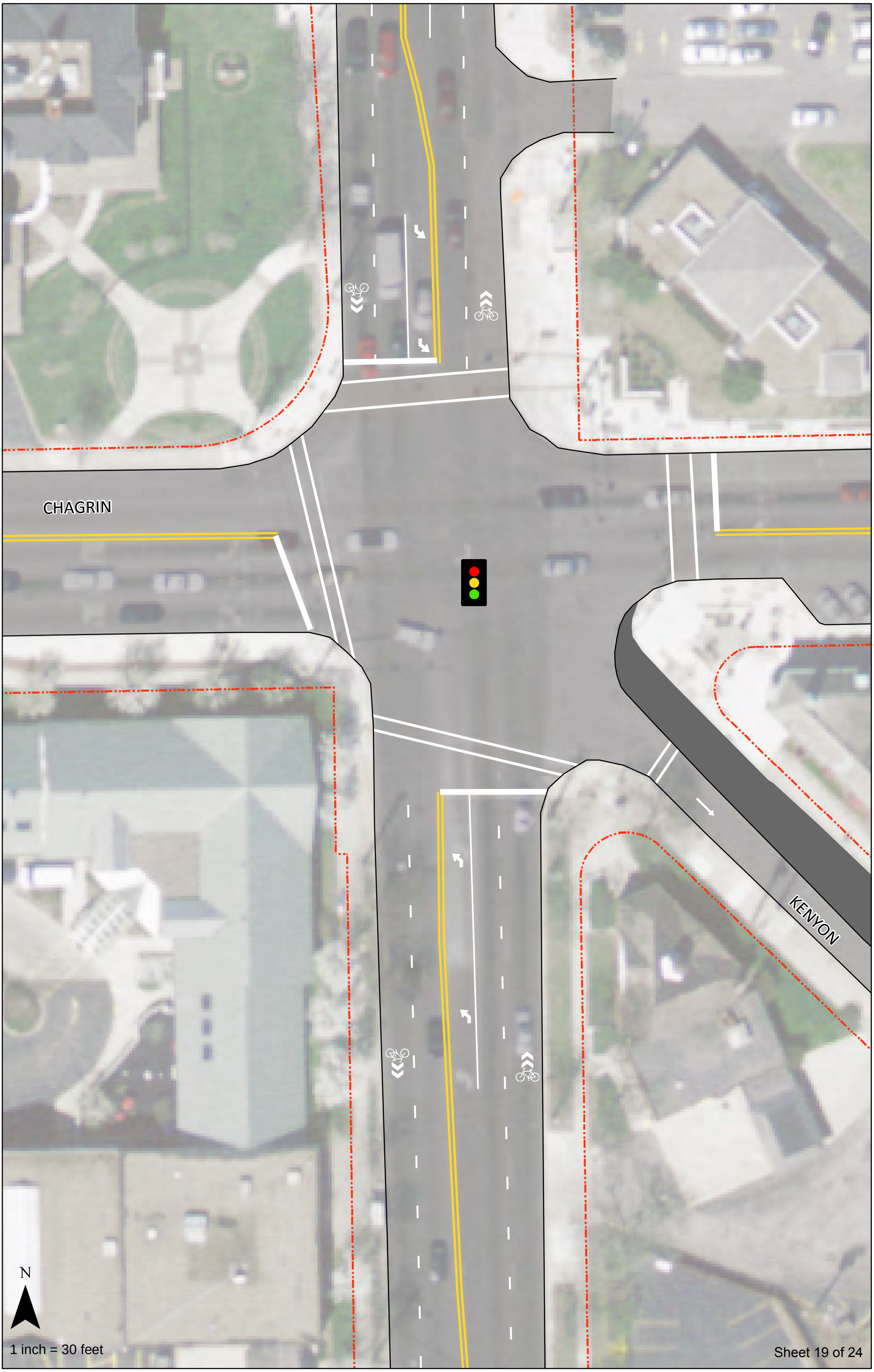
CHAGRIN
KENYON
N
1 inch = 30 feet

N
1 inch = 30 feet
LOMOND

N
1 inch = 30 feet
Sheet 21 of 24

HAMPSTEAD
N
1 inch = 30 feet
Sheet 22 of 24

NICHOLAS
N
1 inch = 30 feet
Sheet 23 of 24

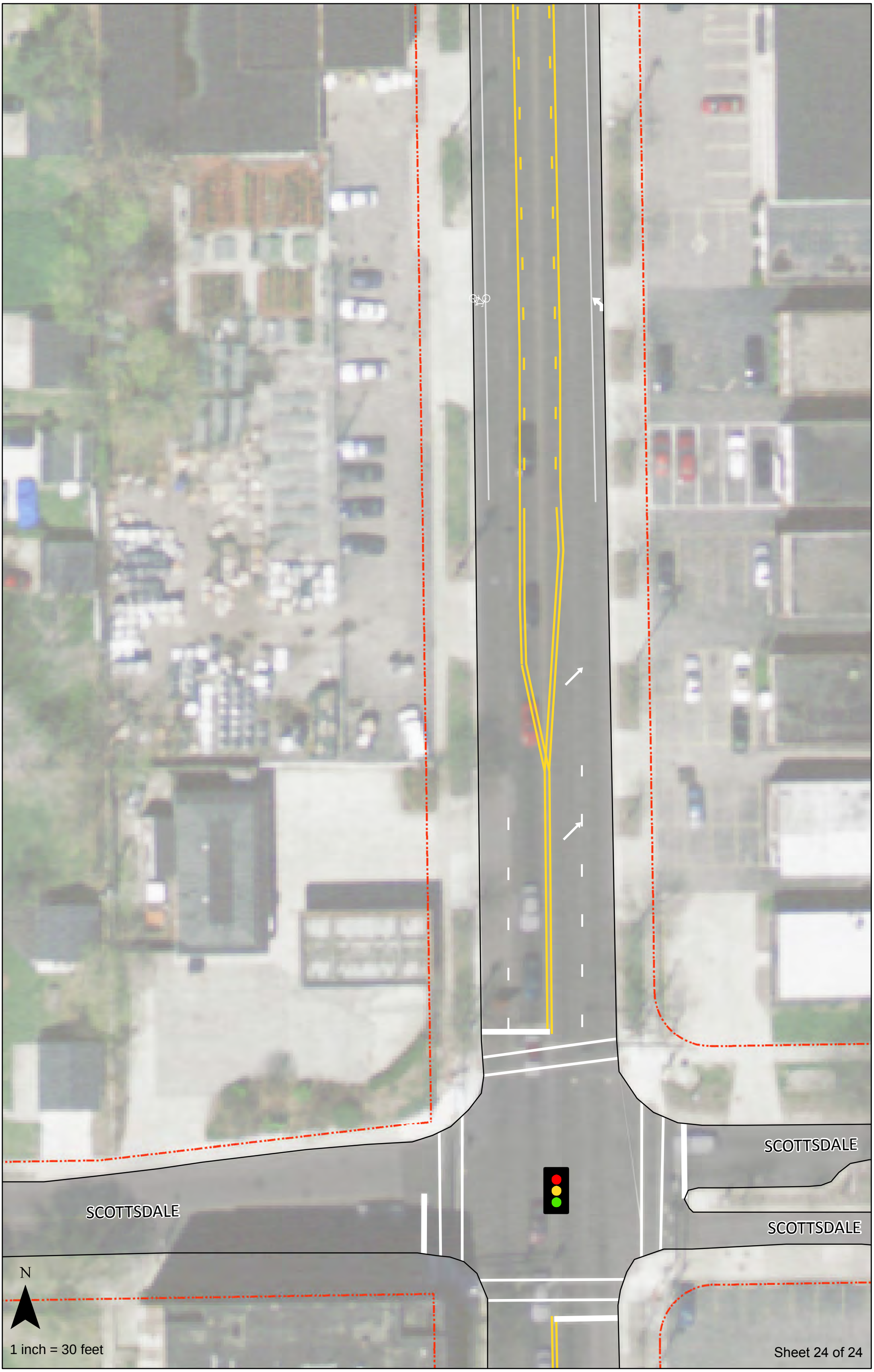
SCOTTSDALE
SCOTTSDALE
SCOTTSDALE
N
1 inch = 30 feet
Sheet 24 of 24