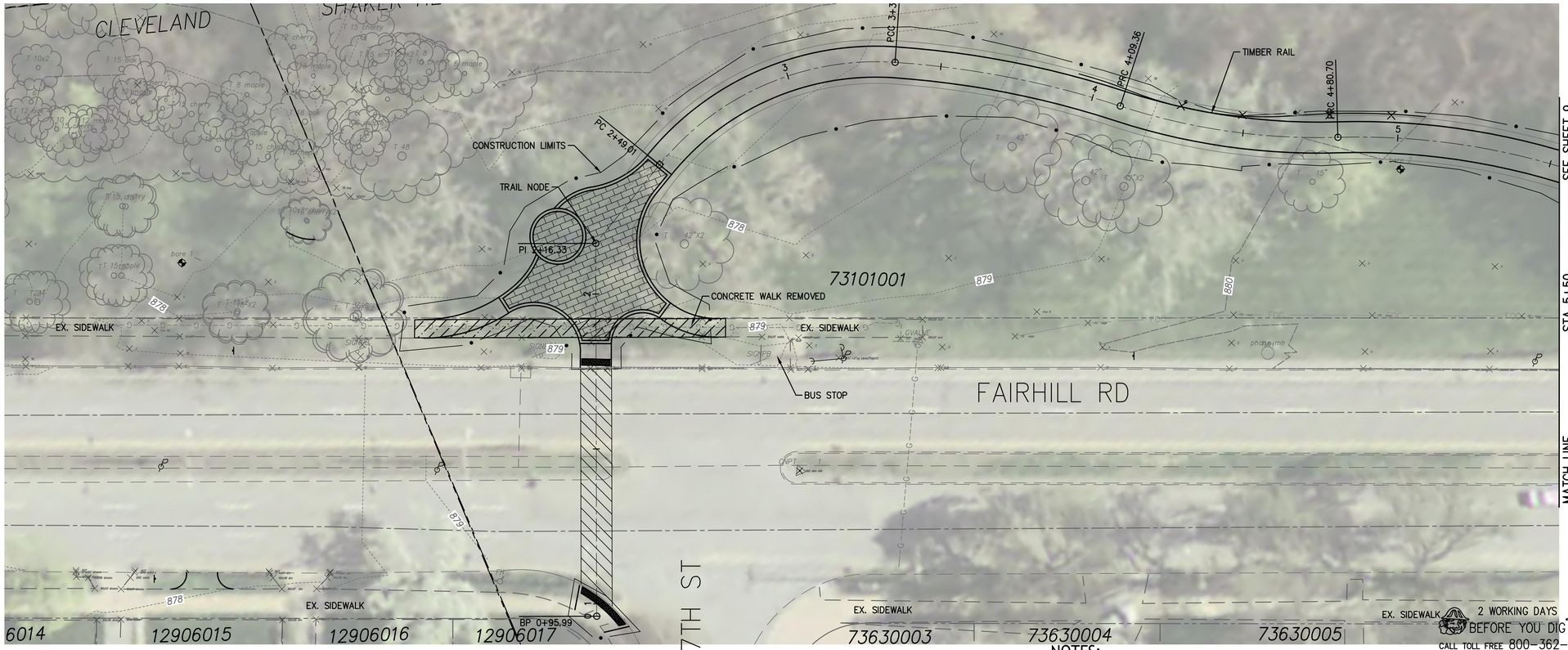

NOTES:

1. NOTE 1
2. NOTE 2

2 WORKING DAYS BEFORE YOU DIG
CALL TOLL FREE 800-362-2764
OHIO UTILITIES PROTECTION SERVICE
NOTE: BEFORE ANY SITE WORK BEGINS OHIO LAW REQUIRES THAT OUPS BE CONTACTED FOR LOCATION OF UNDERGROUND UTILITIES.

NORTH

0 20 40
GRAPHIC SCALE IN FEET

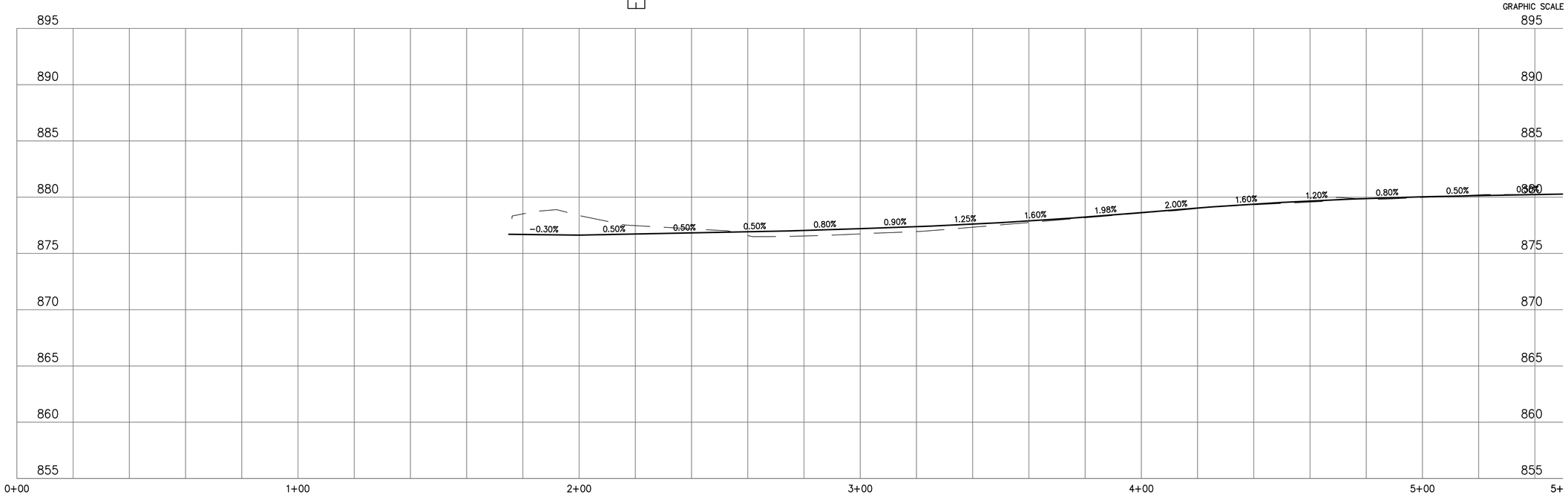

Environmental Design Group
450 Grant Street • Akron, Ohio 44311 • 330.375.1390
1120 Chester Avenue #160 • Cleveland, Ohio 44114
www.envdesigngroup.com

STAGE 1 / STAGE 2

NO.	REVISION DATA	DATE

LAKE TO LAKES TRAIL
SHAKER HEIGHTS

PROJECT NO.:	13-00155-010
DESIGNED BY:	GMN
DRAWN BY:	RMS
CHECKED BY:	GMN
DATE ISSUED:	----

PLAN AND PROFILE

E:\SHAKER HEIGHTS\13-00155-010 LAKE TO LAKES TRAIL\DESIGN\PLAN\ZP\PR 13-00155-010 - 5/30/2014 10:17:39 AM

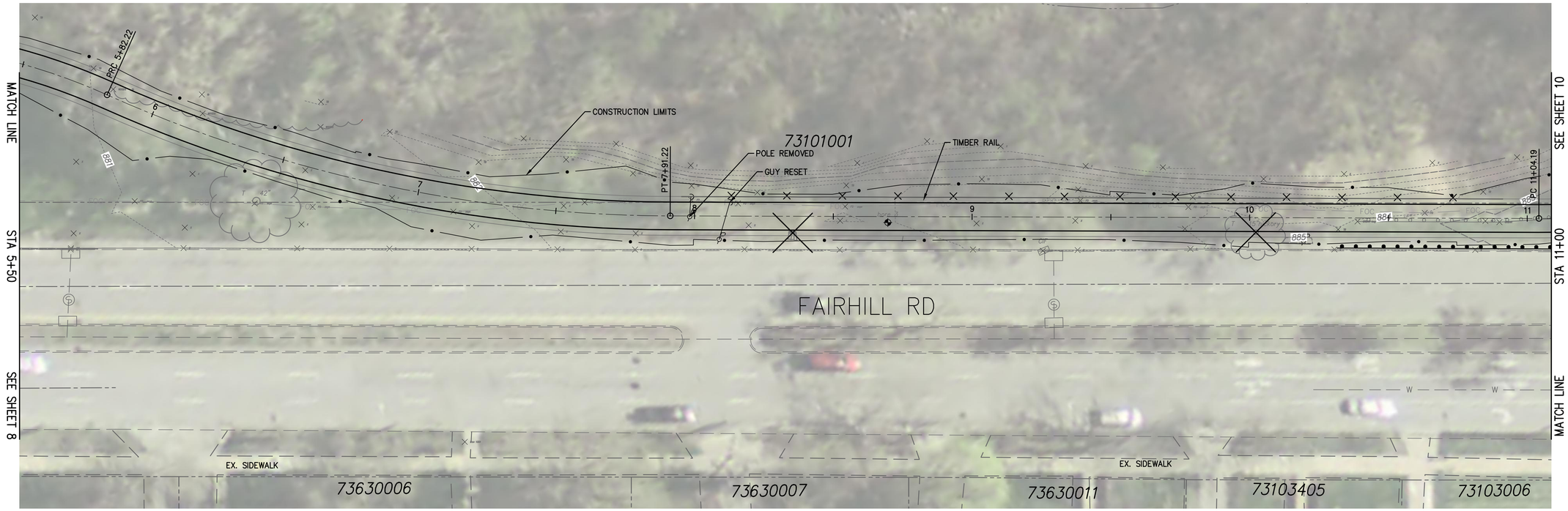

NOTES:

1. NOTE 1
2. NOTE 2

2 WORKING DAYS
BEFORE YOU DIG
CALL TOLL FREE 800-362-2764
OHIO UTILITIES PROTECTION SERVICE
NOTE: BEFORE ANY SITE WORK BEGINS OHIO LAW REQUIRES THAT OUPS BE CONTACTED FOR LOCATION OF UNDERGROUND UTILITIES.

NORTH

0 20 40
GRAPHIC SCALE IN FEET

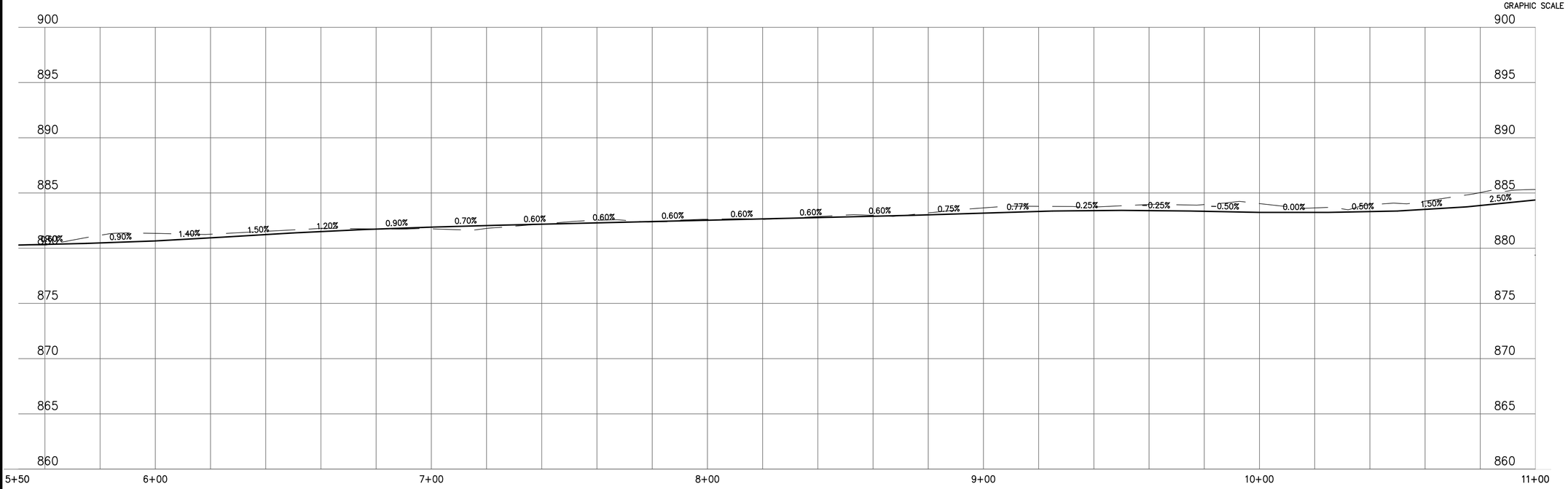

Environmental Design Group
450 Grant Street • Akron, Ohio 44311 • 330.375.1390
1120 Chester Avenue #160 • Cleveland, Ohio 44114
www.envdesigngroup.com

NO.	REVISION DATA	DATE

STAGE 1 / STAGE 2

LAKE TO LAKES TRAIL
SHAKER HEIGHTS

PROJECT NO.:	13-00155-010
DESIGNED BY:	GMN
DRAWN BY:	RMS
CHECKED BY:	GMN
DATE ISSUED:	----

PLAN AND PROFILE

E:\SHAKER HEIGHTS\13-00155-010 LAKE TO LAKES TRAIL\DESIGN\PLAN\2PLPR 13-00155-010 5/30/2014 10:17:53 AM

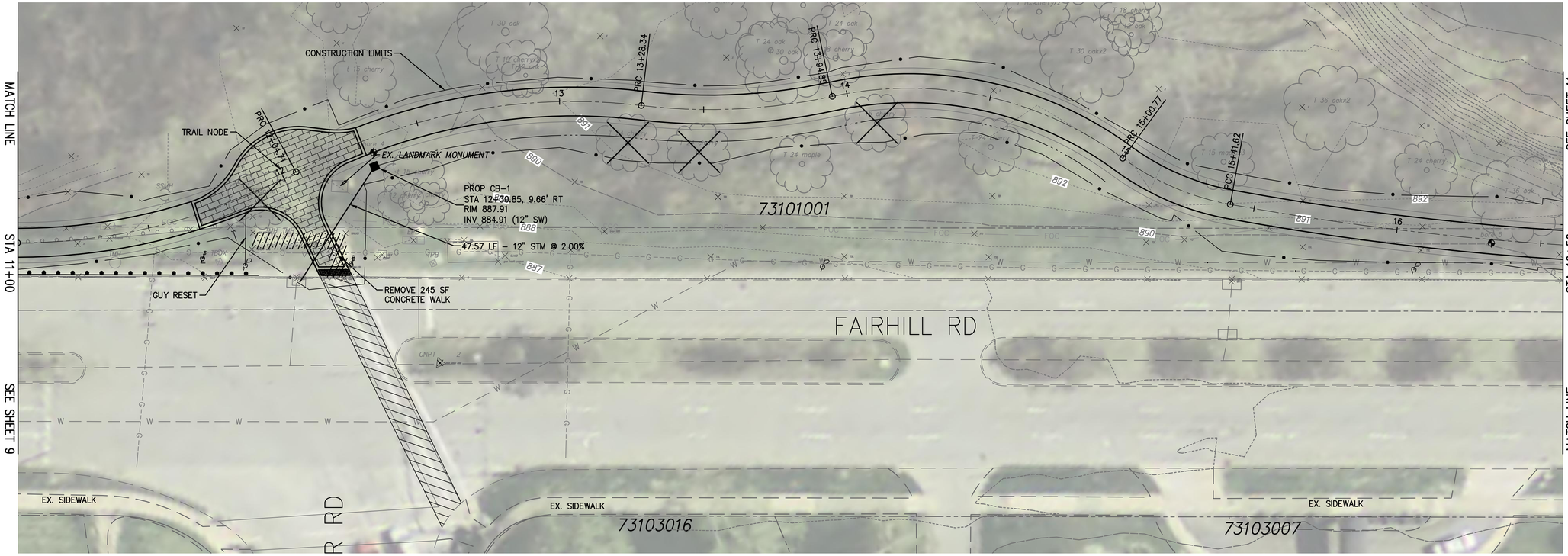

NOTES:

1. NOTE 1
2. NOTE 2

2 WORKING DAYS
BEFORE YOU DIG
CALL TOLL FREE 800-362-2764
OHIO UTILITIES PROTECTION SERVICE
NOTE: BEFORE ANY SITE WORK BEGINS OHIO LAW REQUIRES THAT OUPS BE CONTACTED FOR LOCATION OF UNDERGROUND UTILITIES.

NORTH

0 20 40
GRAPHIC SCALE IN FEET

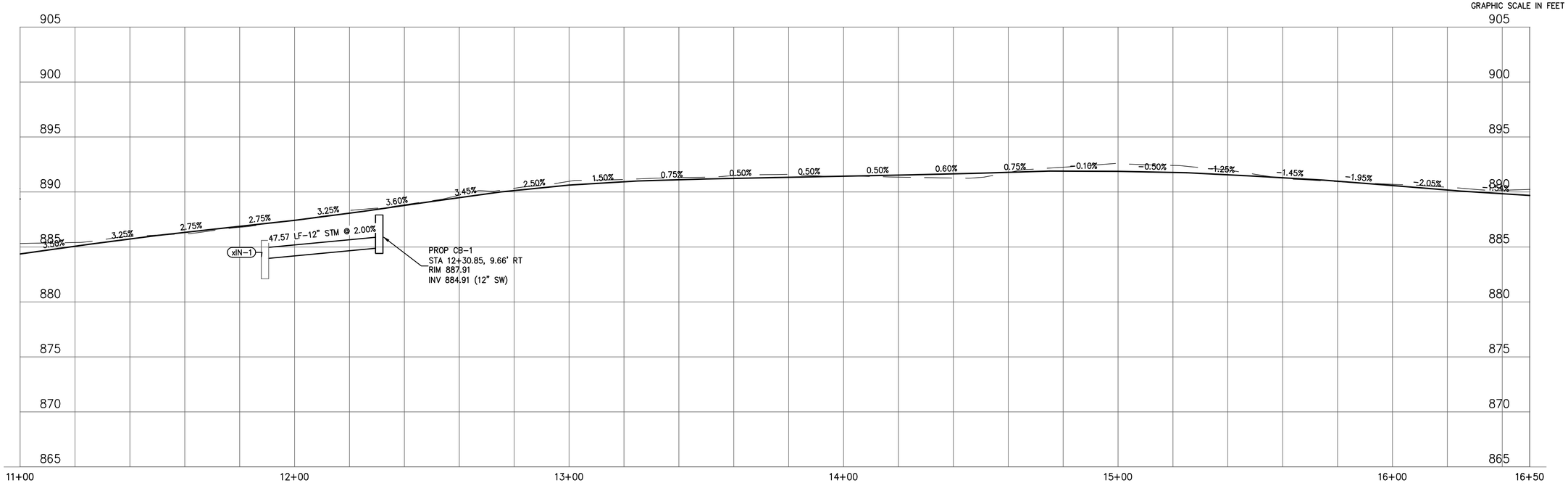

Environmental Design Group
450 Grant Street • Akron, Ohio 44311 • 330.375.1390
1120 Chester Avenue #160 • Cleveland, Ohio 44114
www.envdesigngroup.com

STAGE 1 / STAGE 2

NO.	REVISION DATA	DATE

LAKE TO LAKES TRAIL
SHAKER HEIGHTS

PROJECT NO.:	13-00155-010
DESIGNED BY:	GMN
DRAWN BY:	RMS
CHECKED BY:	GMN
DATE ISSUED:	----

PLAN AND PROFILE

E:\SHAKER HEIGHTS\13-00155-010 LAKE TO LAKES TRAIL\DESIGN\PLAN\ZPLPR 13-00155-010 - 5/30/2014 10:18:09 AM



NOTES:

1. NOTE 1
2. NOTE 2

2 WORKING DAYS
BEFORE YOU DIG
CALL TOLL FREE 800-362-2764
OHIO UTILITIES PROTECTION SERVICE
NOTE: BEFORE ANY SITE WORK BEGINS OHIO LAW REQUIRES THAT OUPS BE CONTACTED FOR LOCATION OF UNDERGROUND UTILITIES.

NORTH

0 20 40
GRAPHIC SCALE IN FEET

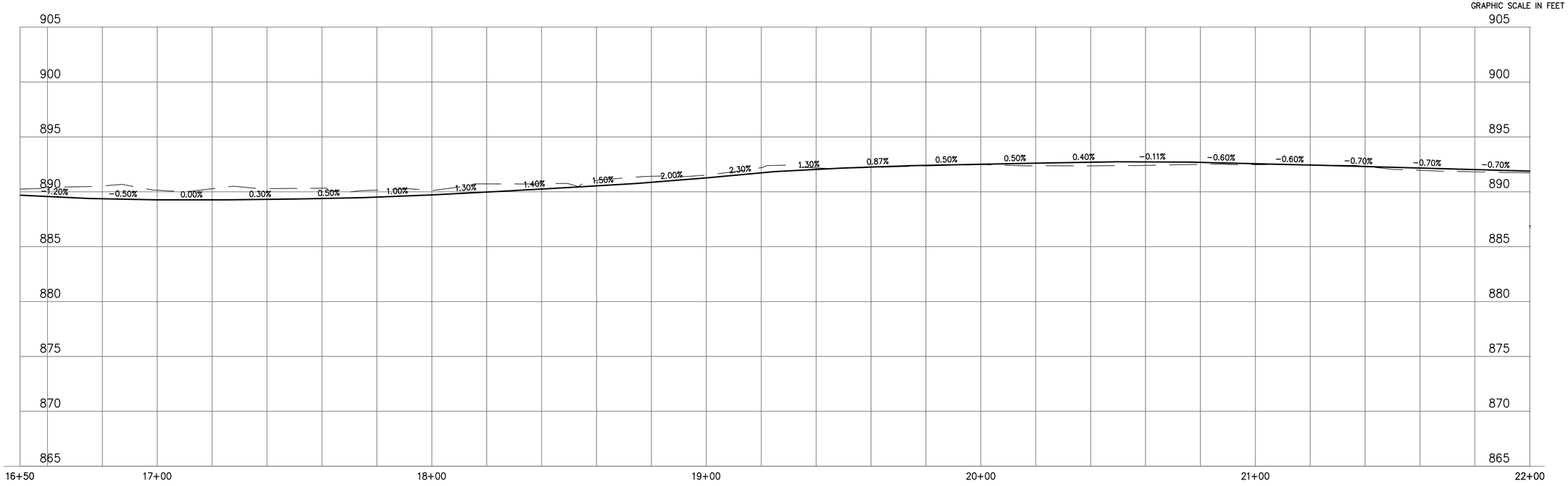

Environmental Design Group
450 Grant Street • Akron, Ohio 44311 • 330.375.1390
1120 Chester Avenue #160 • Cleveland, Ohio 44114
www.envdesigngroup.com

STAGE 1 / STAGE 2

NO.	REVISION DATA	DATE

LAKE TO LAKES TRAIL
SHAKER HEIGHTS

PROJECT NO.:	13-00155-010
DESIGNED BY:	GMN
DRAWN BY:	RMS
CHECKED BY:	GMN
DATE ISSUED:	----

PLAN AND PROFILE

E:\SHAKER HEIGHTS\13-00155-010 LAKE TO LAKES TRAIL\DESIGN\PLAN\2PLPR 13-00155-010 5/30/2014 10:18:23 AM

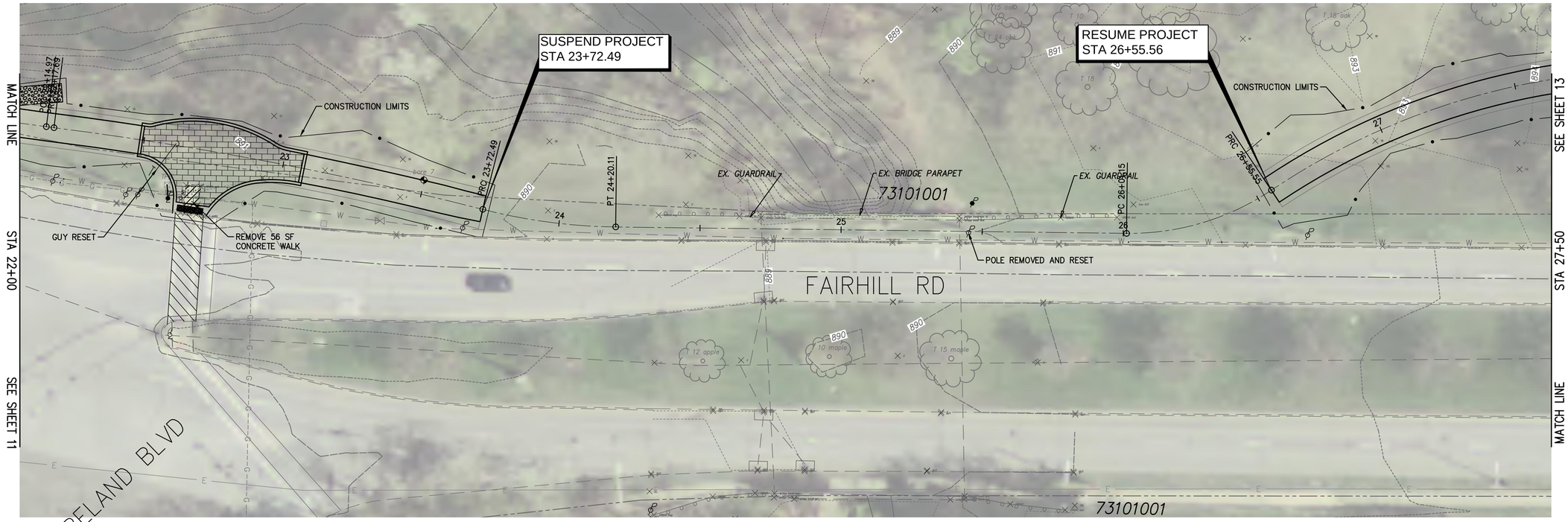

NOTES:

1. NOTE 1
2. NOTE 2

2 WORKING DAYS
BEFORE YOU DIG
CALL TOLL FREE 800-362-2764
OHIO UTILITIES PROTECTION SERVICE
NOTE: BEFORE ANY SITE WORK BEGINS OHIO LAW REQUIRES THAT OUPS BE CONTACTED FOR LOCATION OF UNDERGROUND UTILITIES.

NORTH

0 20 40
GRAPHIC SCALE IN FEET

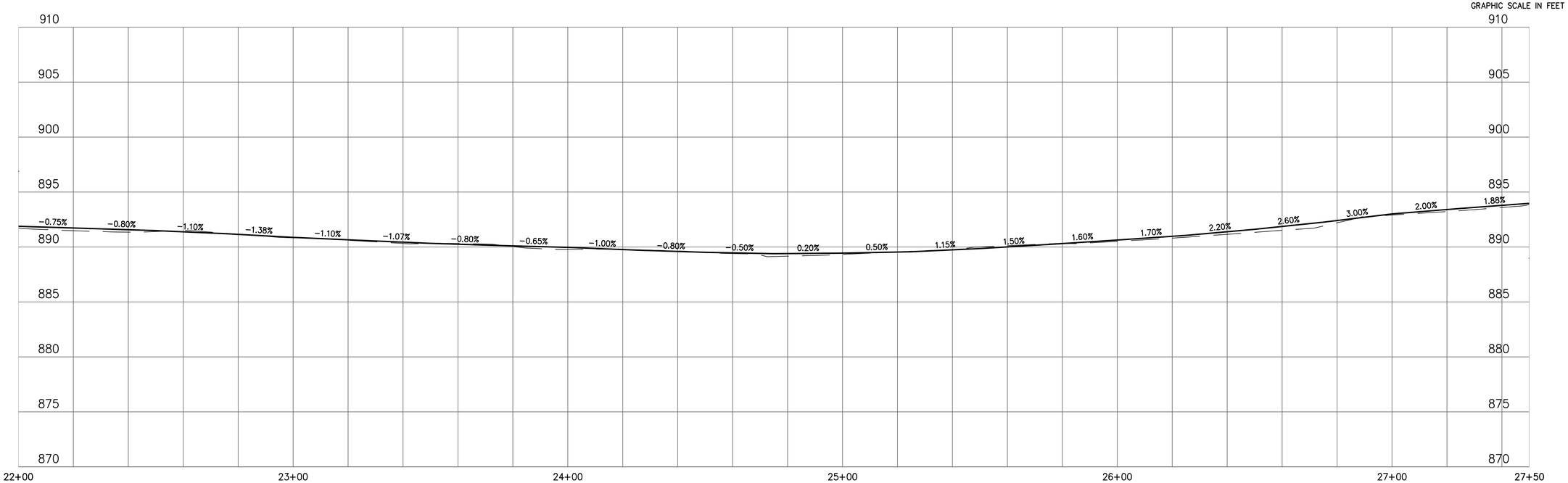

Environmental Design Group
450 Grant Street • Akron, Ohio 44311 • 330.375.1390
1120 Chester Avenue #160 • Cleveland, Ohio 44114
www.envdesigngroup.com

STAGE 1 / STAGE 2

NO.	REVISION DATA	DATE

LAKE TO LAKES TRAIL
SHAKER HEIGHTS

PROJECT NO.:	13-00155-010
DESIGNED BY:	GMN
DRAWN BY:	RMS
CHECKED BY:	GMN
DATE ISSUED:	----

PLAN AND PROFILE

E:\SHAKER HEIGHTS\13-00155-010 LAKE TO LAKES TRAIL\DESIGN\PLAN\ZPLPR 13-00155-010 - 5/30/2014 10:18:38 AM

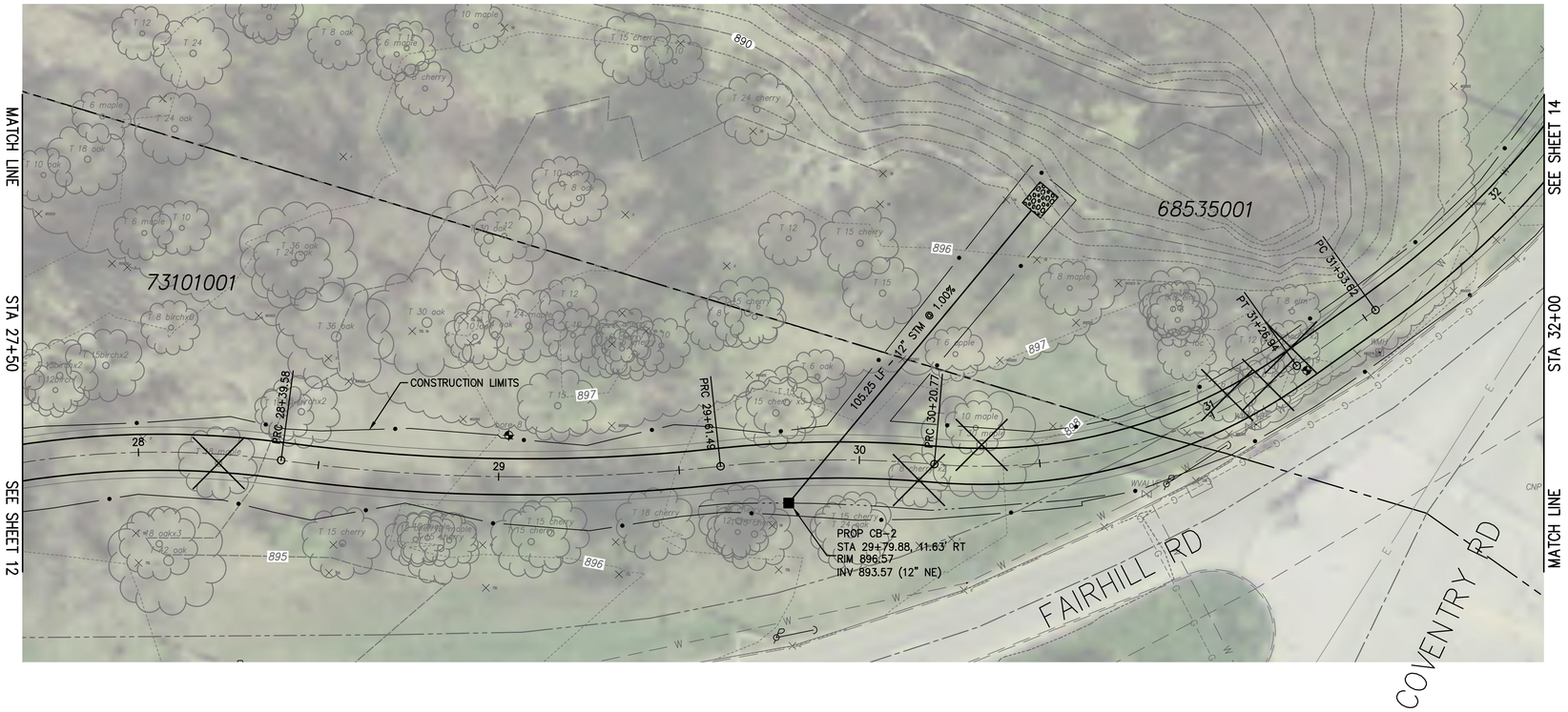

NOTES:

1. NOTE 1
2. NOTE 2

2 WORKING DAYS
BEFORE YOU DIG
CALL TOLL FREE 800-362-2764
OHIO UTILITIES PROTECTION SERVICE
NOTE: BEFORE ANY SITE WORK BEGINS OHIO LAW REQUIRES THAT OUPS BE CONTACTED FOR LOCATION OF UNDERGROUND UTILITIES.

NORTH

0 20 40
GRAPHIC SCALE IN FEET

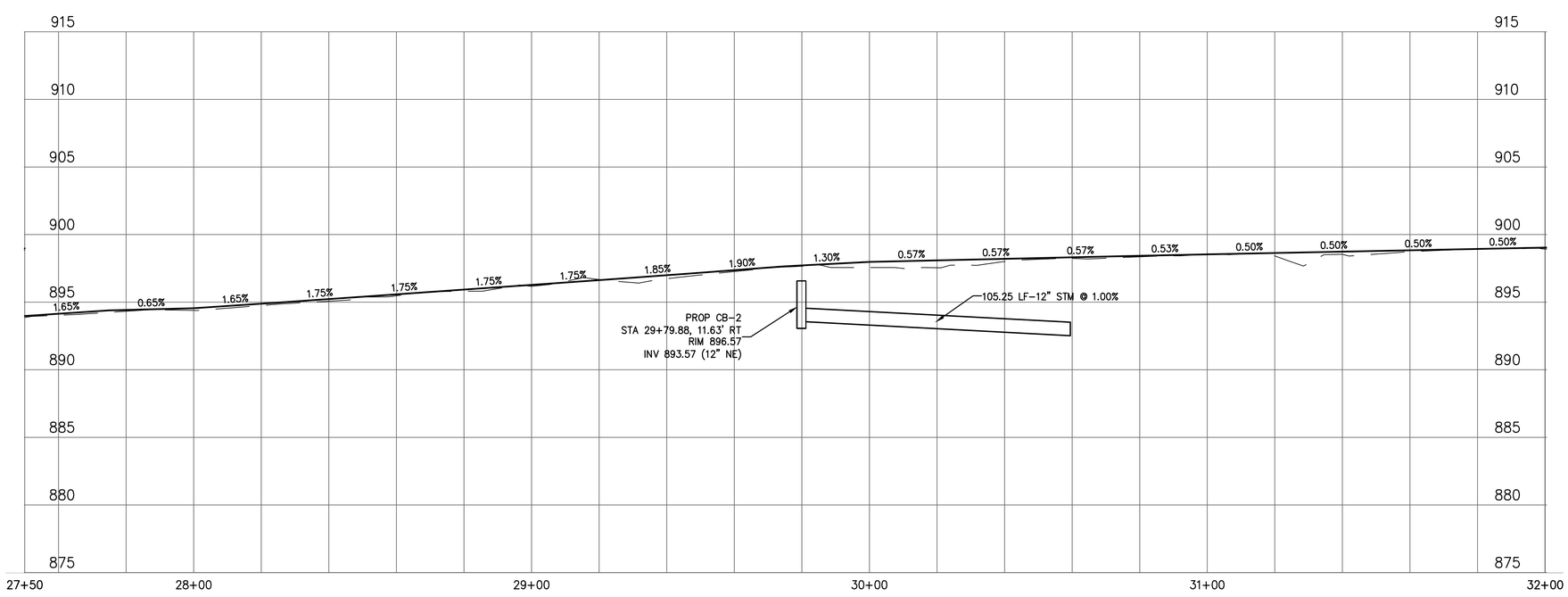

Environmental Design Group
450 Grant Street • Akron, Ohio 44311 • 330.375.1390
1120 Chester Avenue #160 • Cleveland, Ohio 44114
www.envdesigngroup.com

NO.	REVISION DATA	DATE

STAGE 1 / STAGE 2

LAKE TO LAKES TRAIL
SHAKER HEIGHTS

PROJECT NO.:	13-00155-010
DESIGNED BY:	GMN
DRAWN BY:	RMS
CHECKED BY:	GMN
DATE ISSUED:	----

PLAN AND PROFILE

E:\SHAKER HEIGHTS\13-00155-010 LAKE TO LAKES TRAIL\DESIGN\PLAN\ZPLPR 13-00155-010 - 5/30/2014 10:18:53 AM

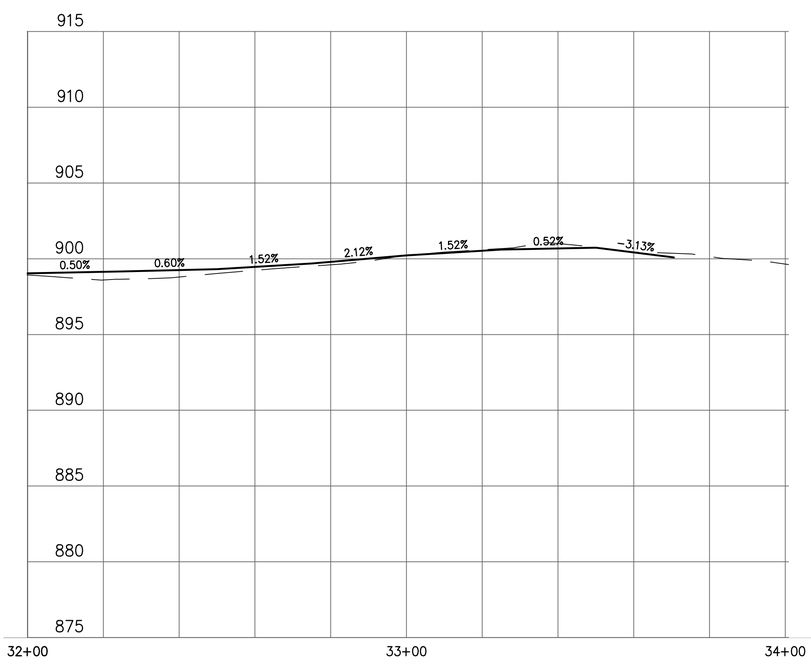

NOTES:

1. NOTE 1
2. NOTE 2

2 WORKING DAYS
BEFORE YOU DIG
CALL TOLL FREE 800-362-2764
OHIO UTILITIES PROTECTION SERVICE
NOTE: BEFORE ANY SITE WORK BEGINS OHIO LAW REQUIRES THAT OUPS BE CONTACTED FOR LOCATION OF UNDERGROUND UTILITIES.

NORTH

0 20 40
GRAPHIC SCALE IN FEET

Environmental Design Group
450 Grant Street • Akron, Ohio 44311 • 330.375.1390
1120 Chester Avenue #160 • Cleveland, Ohio 44114
www.envdesigngroup.com

STAGE 1 / STAGE 2

NO.	REVISION DATA	DATE

LAKE TO LAKES TRAIL
SHAKER HEIGHTS

PROJECT NO.:	13-00155-010
DESIGNED BY:	GMN
DRAWN BY:	RMS
CHECKED BY:	GMN
DATE ISSUED:	----

PLAN AND PROFILE

E:\SHAKER HEIGHTS\13-00155-010 LAKE TO LAKES TRAIL\DESIGN\PLAN\2PLPR 13-00155-010 5/30/2014 10:19:08 AM

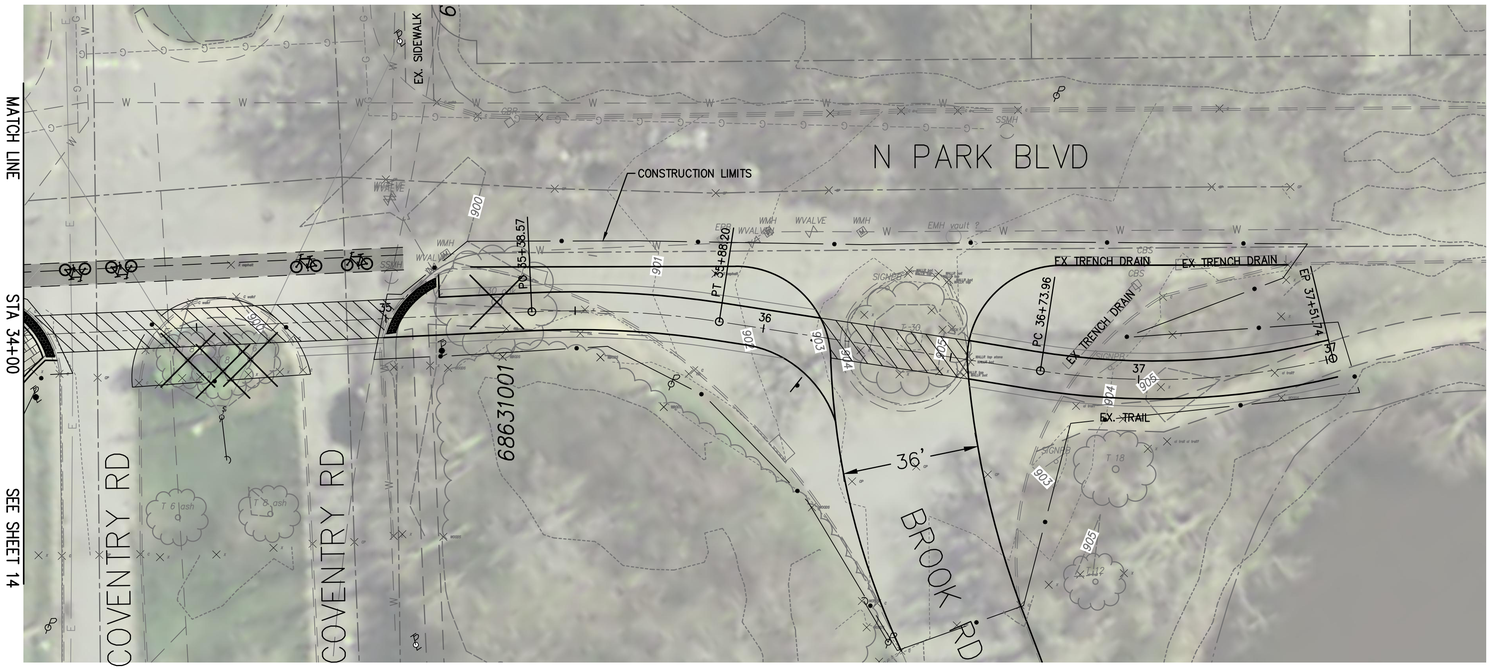
MATCH LINE
STA 34+00
SEE SHEET 14
COVENTRY RD
COVENTRY RD
EX. SIDEWALK
N PARK BLVD
CONSTRUCTION LIMITS
PT 35+88.20
PC 35+38.57
PC 36+73.96
PT 37+51.14
EX. TRENCH DRAIN
EX. TRENCH DRAIN
EX. TRENCH DRAIN
EX. TRAIL
36'
BROOK RD
68631001
36
37
906
907
908
909
910
911
912
913
914
915
916
917
918
919
920
921
922
923
924
925
926
927
928
929
930
931
932
933
934
935
936
937
938
939
940
941
942
943
944
945